

# Standing Rock Teach-In

Standing Rock Solidarity at UC Davis  
All are welcome!

#NoDAPL #MniWiconi  
#StandWithStandingRock  
#WaterIsLife



Tuesday, November 15th  
UC Davis Art Annex  
5-7:30PM



# IRCA, Indigenous Research Center of the Americas

IRCA is a department-affiliated institute to promote scholarship and engagement with indigenous struggles for sovereignty, autonomy, and self-determination across the hemisphere. Since its founding in 1991, IRCA has served as forum for debate, opinion, information and reflection on the situation of indigenous peoples/Native Americans and their struggle for achieving higher levels of autonomy and securing a future of sovereignty and self-determination by:

- Serving as a nexus (whether virtual or physical) where communities, NGOs, social movements, tribal governments can connect with scholars and find support for movements for social transformation;
- Harnessing technology and new social media to foster community-driven research and reciprocal processes of experiential learning and engaged pedagogy;
- Repatriating and disseminating research to indigenous communities, scholars, and leaders; and
- Enriching the hemispheric focus of the department (via visiting scholars, student scholarships, field schools, colloquia, etc.).

## PROPOSED DAPL ROUTE



The 1,722-mile Dakota Access Pipeline (DAPL) is proposed to transport 470,000 barrels of crude oil per day (which is fracked and highly volatile) from the Bakken shale fields of North Dakota to Patoka, Illinois. Map courtesy of [Camp of the Sacred Stones](#).

## DAKOTA PIPELINE

by the numbers

- The project will cost **\$3.7 billion**.
- Carries **470,000 barrels** of oil a day.
- It will span around **1,200 miles**.
- **1,000+** people at the protests.
- Will allow **200 water crossings**.

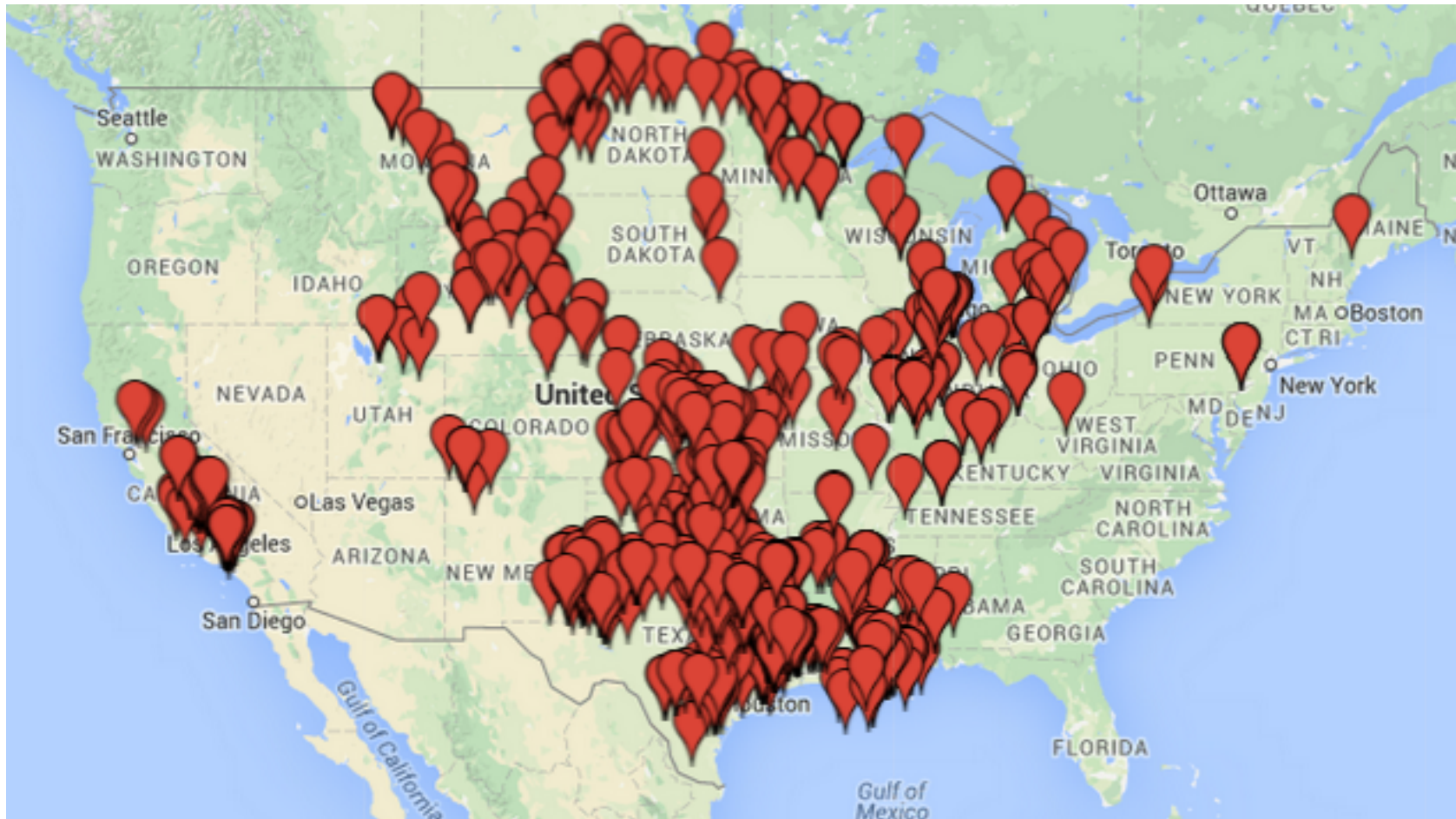
Energy Transfer  
Partners

# Video of pipeline spills in the US since 1986

[http://www.biologicaldiversity.org/campaigns/americas\\_dangerous\\_pipelines/index.html](http://www.biologicaldiversity.org/campaigns/americas_dangerous_pipelines/index.html)



### Crude Oil Pipeline Incidents, 2010 to Present



[www.foreffectivegov.org/blog/map-displays-five-years-oil-pipeline](http://www.foreffectivegov.org/blog/map-displays-five-years-oil-pipeline)

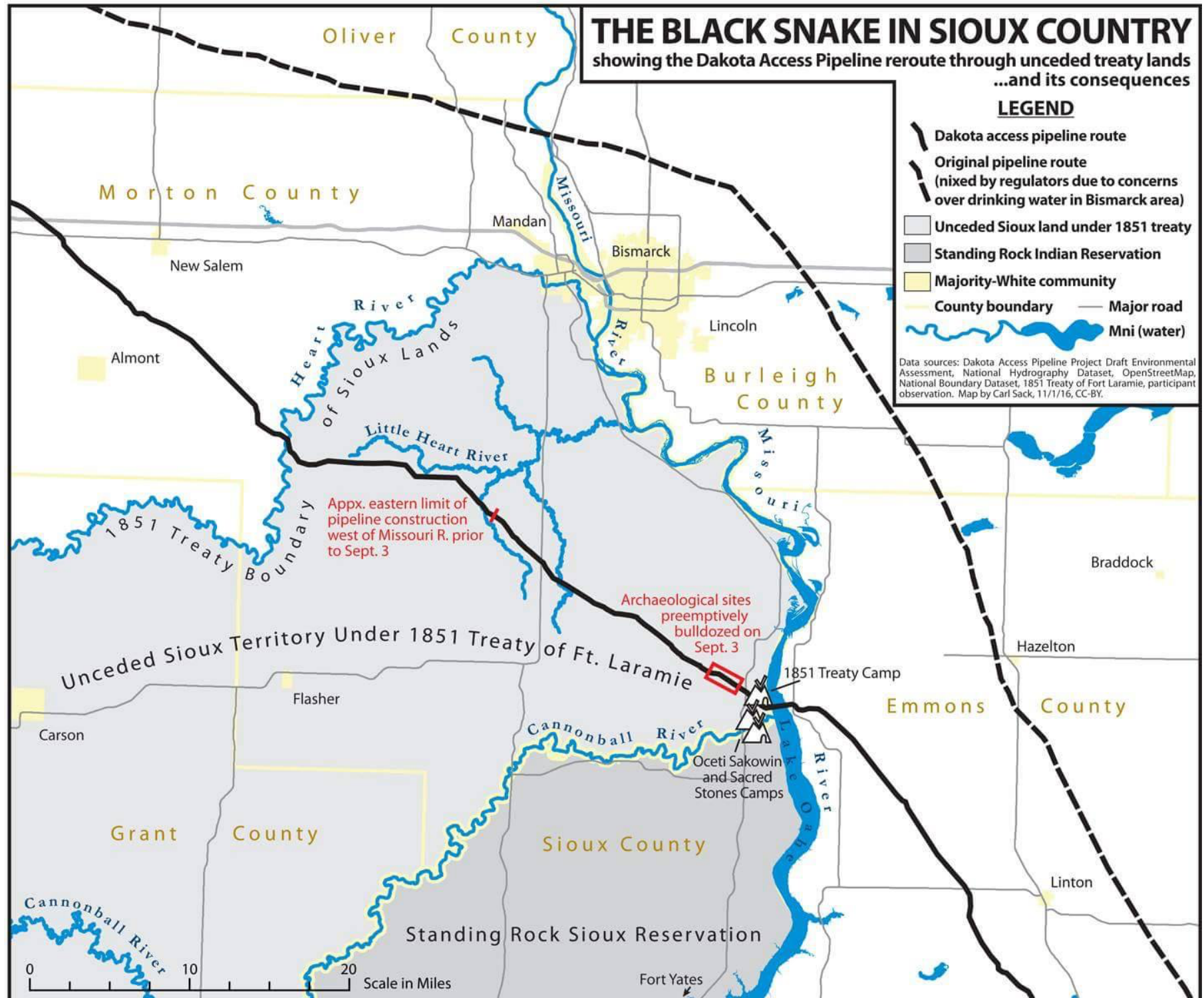
# THE BLACK SNAKE IN SIOUX COUNTRY

showing the Dakota Access Pipeline reroute through unceded treaty lands  
...and its consequences

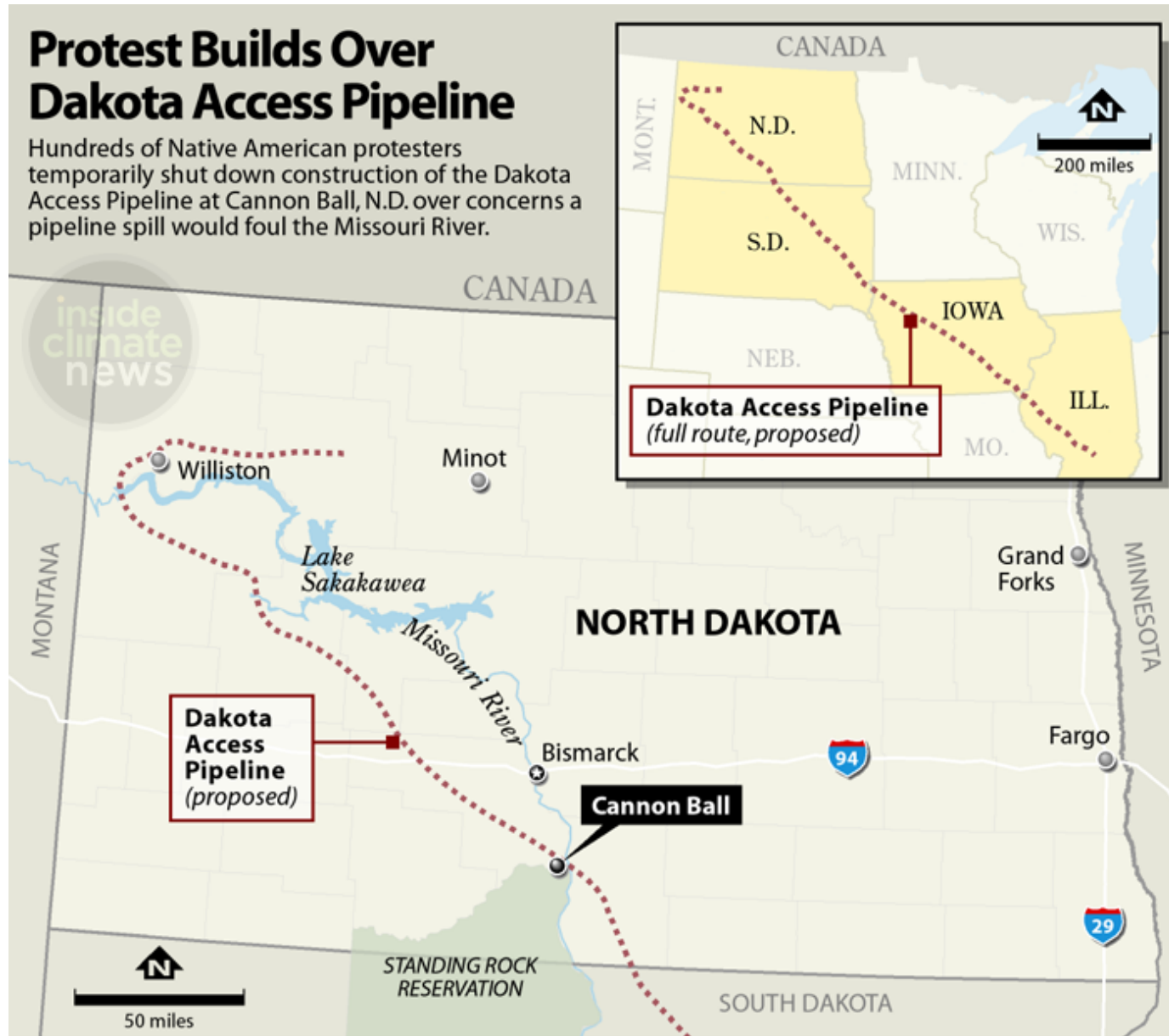
## LEGEND

- Dakota access pipeline route
- Original pipeline route  
(nixed by regulators due to concerns  
over drinking water in Bismarck area)
- Unceded Sioux land under 1851 treaty
- Standing Rock Indian Reservation
- Majority-White community
- County boundary
- Major road
- Mni (water)

Data sources: Dakota Access Pipeline Project Draft Environmental Assessment, National Hydrography Dataset, OpenStreetMap, National Boundary Dataset, 1851 Treaty of Fort Laramie, participant observation. Map by Carl Sack, 11/1/16, CC-BY.




To move crude oil from the Bakken Oil Fields in North Dakota to connect with existing pipelines in Illinois



PAUL HORN / InsideClimate News



# Lakota prophecy black snake



*Clear violation  
of treaty land*



## THE DAKOTA ACCESS PIPELINE IN CONTEXT

SUBTITLE SUBTITLE SUBTITLE SUBTITLE SUBTITLE SUBTITLE

Include some intro text here on how all the pieces fit together and what story you want to tell with this map. Include some intro text here on how all the pieces fit together and what story you want to tell with this map. Include some intro text here on how all the pieces fit together and what story you want to tell with this map. Include some intro text here on how all the pieces fit together and what story you want to tell with this map. Include some intro text here on how all the pieces fit together and what story you want to tell with this map.

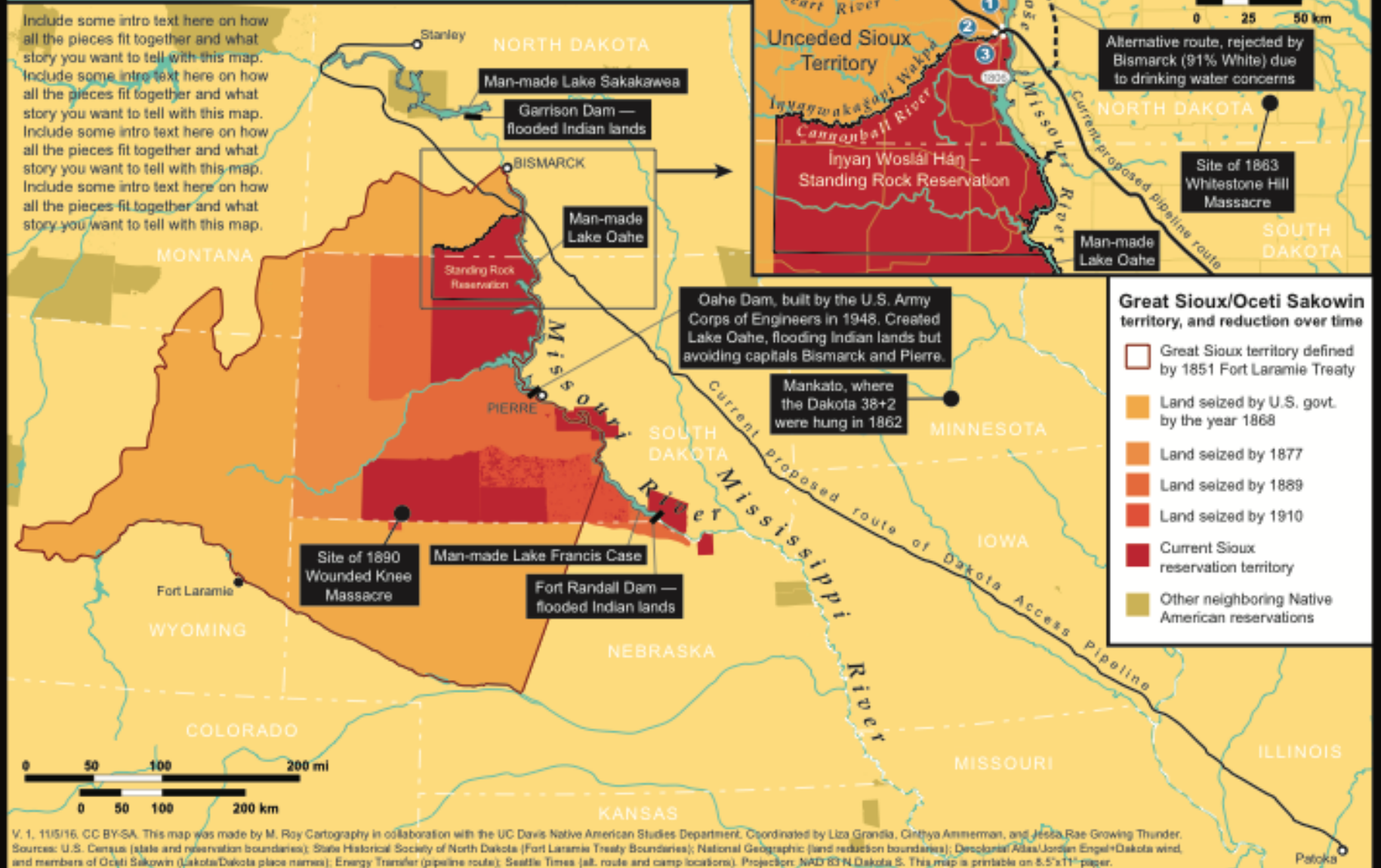
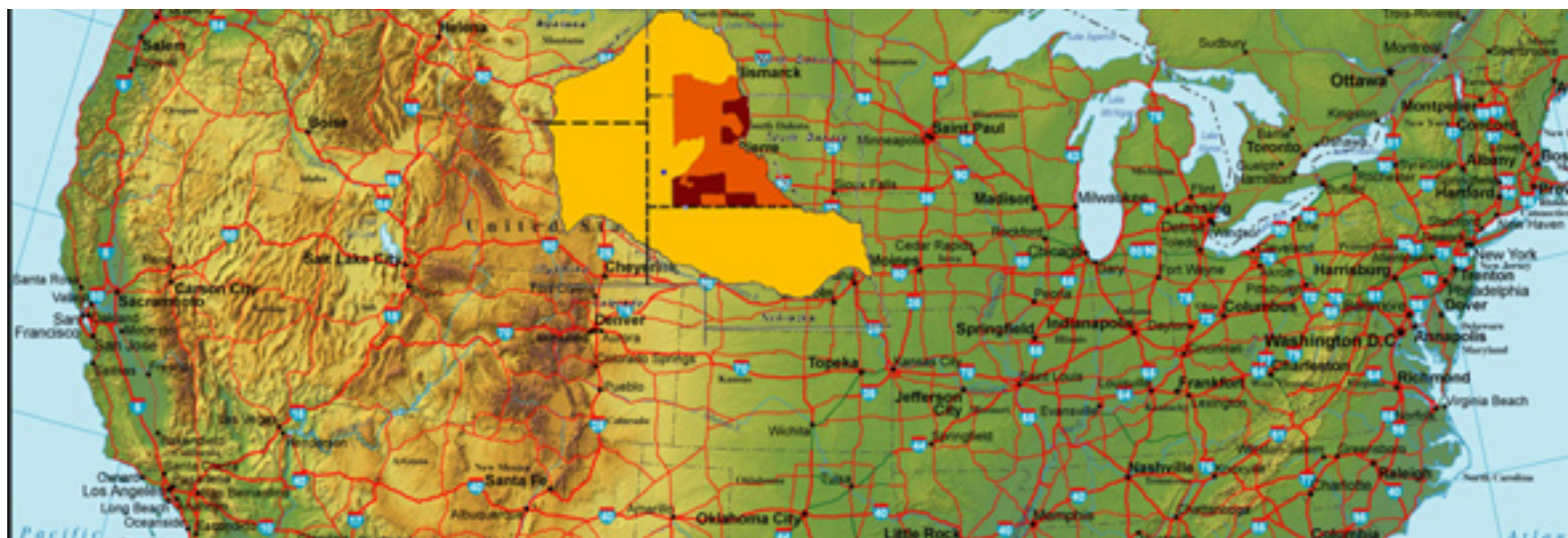
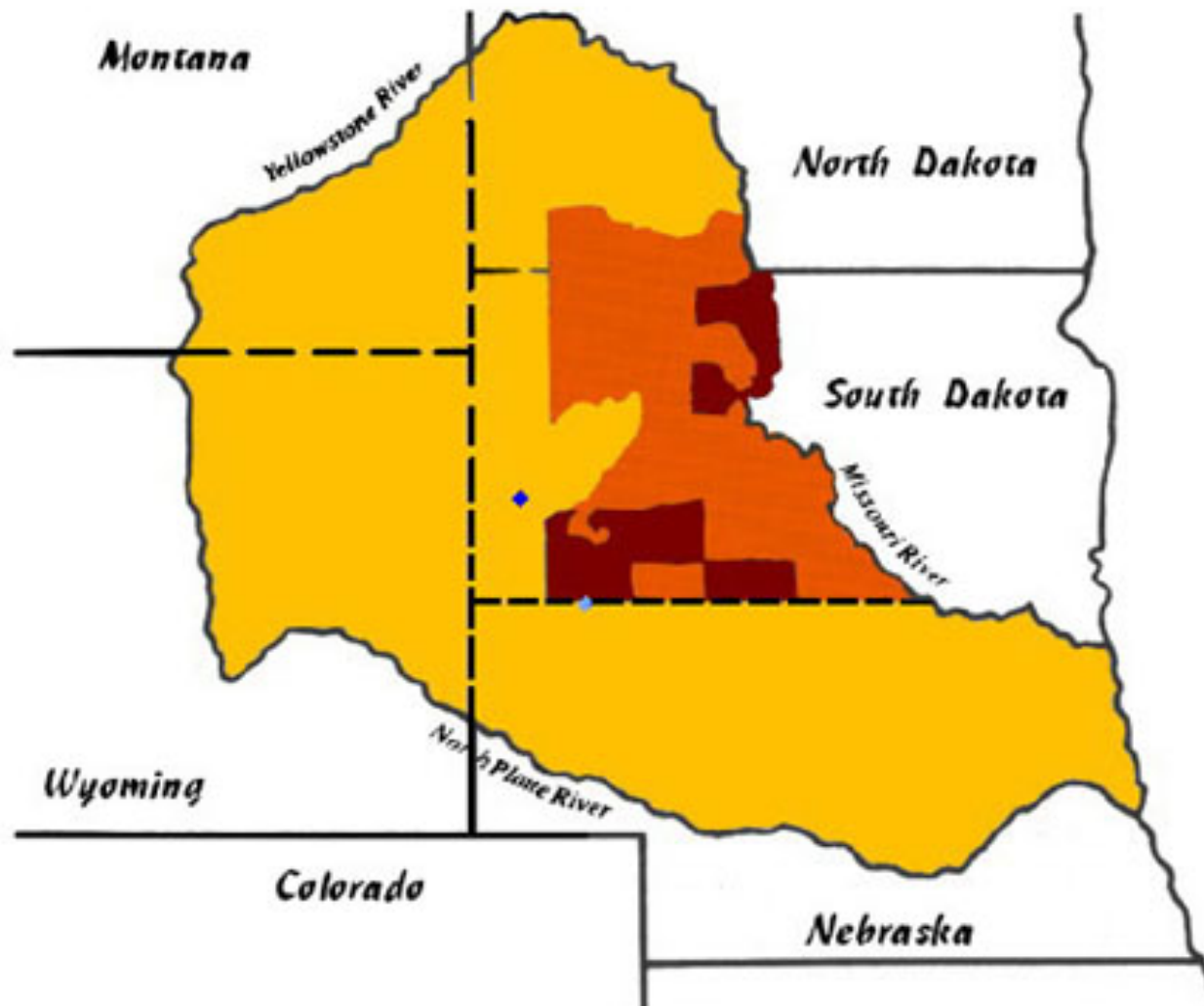




Fig. 1. 115/116. CC-BY-SA. This map was made by M. Roy Cartography in collaboration with the UC Davis Native American Studies Department. Coordinated by Liza Granillo, Cinthya Ammerman, and Jessica Rae Growing Thunder. Sources: U.S. Census (state and reservation boundaries); State Historical Society of North Dakota (Fort Laramie Treaty Boundaries); National Geographic (land reduction boundaries); Decolonial Atlas/Jordan Jensen+Dakota wind, and members of Oceti Sakowin (Lakota/Dakota place names); Energy Transfer (pipeline route); Seattle Times (all route and camp locations). Projection: NAD 83/N Dakota S. This map is printable on 8.5x11" paper.






### Map Legend:

 Lakota Nation: Reserved by the 1868 Treaty for the unreserved use of the Lakota people

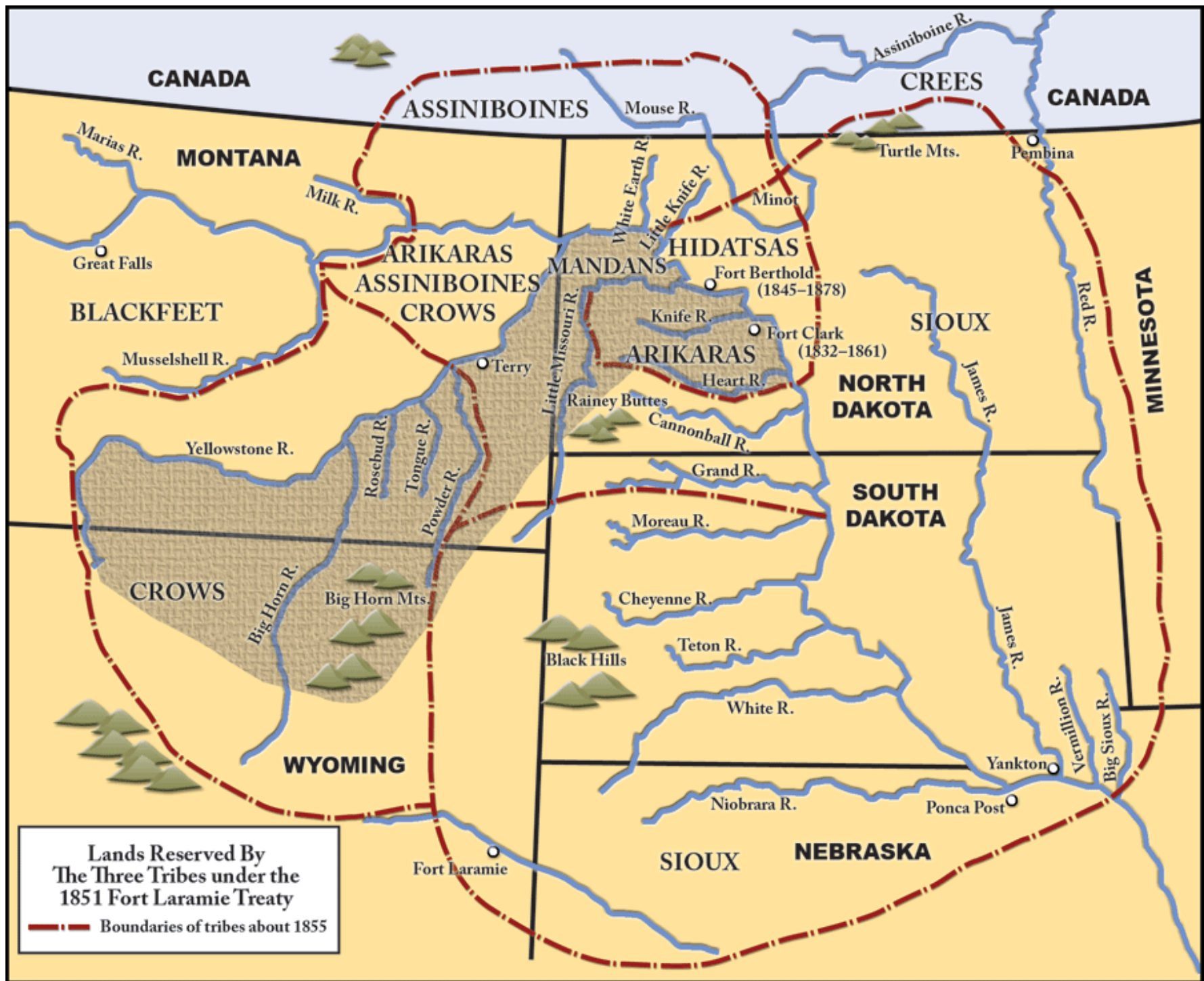
 1876: Lakota reservation after the US stole the Black Hills

 Lakota reservations after 100 years of court actions

To see the 1868 Treaty, please click [here](#).

[http://www.canku-luta.org/PineRidge/laramie\\_treaty.html](http://www.canku-luta.org/PineRidge/laramie_treaty.html)

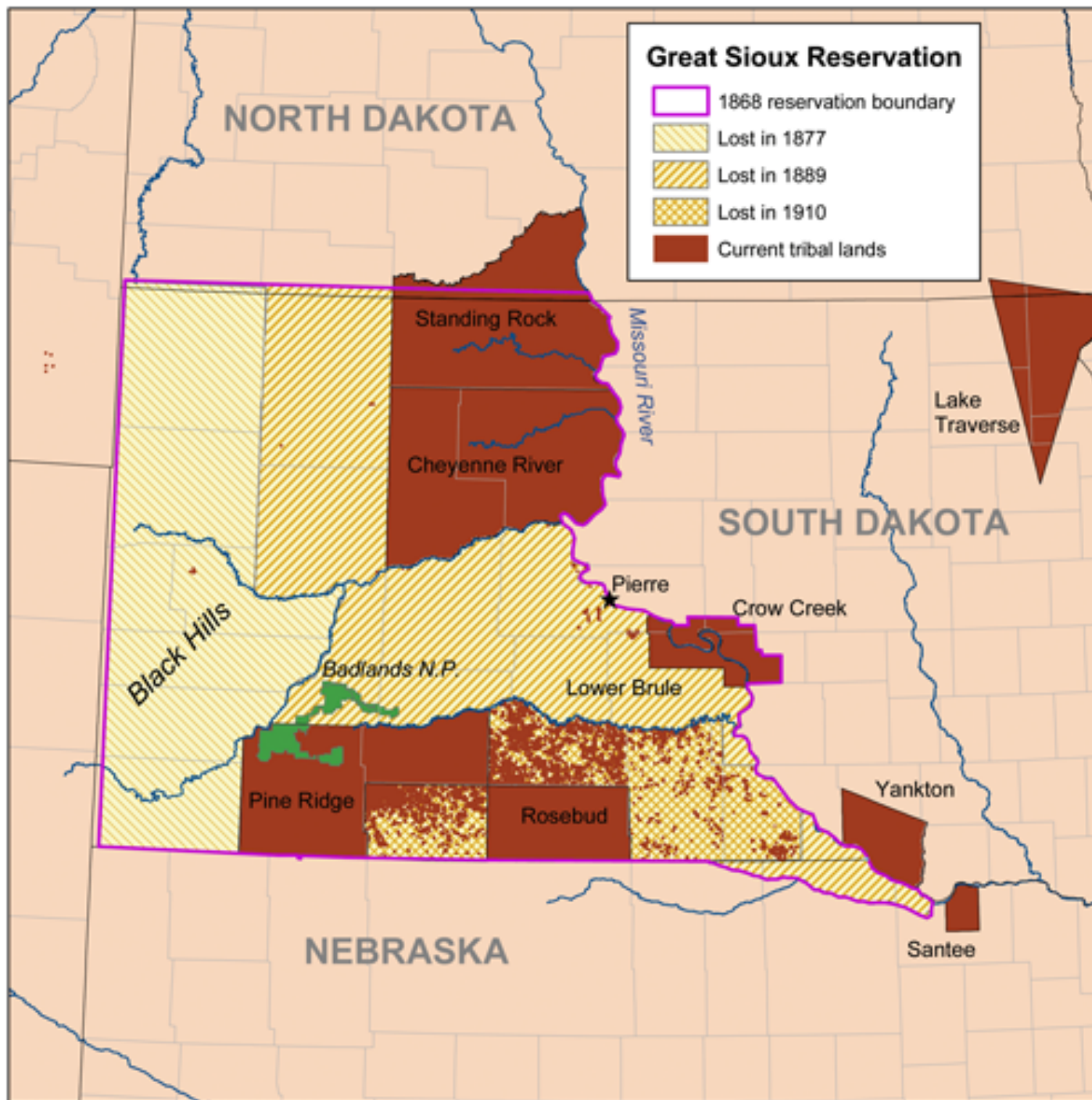






- 1851- Fort Laramie Treaty.... largest in history with Arapaho, Arikara, Assiniboine, Cheyenne, Crow, Hidatsa, Madan, and Sioux nations - “Great Sioux Reservation”
- Dakota uprising 1862... in response to treaty violations, annuities not paid (during civil war) or stolen by traders (store debts), etc.
- *US Army took more than a thousand Dakota captive. With Lincoln’s approval, they hung 38 Dakota men in 1862, the largest mass execution in US history*
- September 3, 1863- General Sully attacked a village, killing 300 or more...**Whitestone Massacre**
- Second Fort Laramie Treaty 1868, Article 2 gives Standing Rock Sioux “undisturbed use and occupation” of a permanent homeland, the Standing Rock Reservation

- 1874 - Custer violated treaty to discover gold in the Black Hills
- By 1890, over half the original “Great Sioux Reservation” lost to allotment and white settlers
- In 1889, divided into four reservations: Rosebud, Pineridge, Cheyenne River, Standing Rock
- 1948- Pick-Sloan dam planning —
- 1958 - Lands flooded by the Army Corps of Engineers....90% of timber, best range and irrigation lands, etc.... *relocated in the middle of winter*



# Chronology

- April 1, 2016 - Sacred Stone Camp established on Ladonna Brave Bull Allard's land
- July 25, 2016 - after an EIA, Army Corps approves fast-track permit across 200 sites to finish the pipeline
- August 4, 2016 - Standing Rock Sioux, with Earthjustice, filed an injunction against the Army Corps of Engineers
- August 22, 2016 - protests to block construction sites at Cannon Ball, North Dakota
- September 3, 2016 - DAPL deliberately plowed a 2-mile path through sacred burial grounds... just days before an anticipated court ruling
- **September 3, 2016 - a private security firm attached protectors with dogs and mace...captured by Democracy Now's Amy Goodman. *This is the anniversary of the 1863 "Whitestone Massacre" when the US Army killed >300 Standing Rock Sioux.***



# Chronology

- September 8, 2016 - Gov. Jack Dalrymple called out the ND National Guard
- September 9, 2016 - Standing Rock injection denied
- September 23, 2016 - Standing Rock Chairman Davis Archambault II addressed the United Nations
  - *Obama administration asked Energy Transfer Partners to halt construction until further assessment*
- October 9, 2016 - a district appeals court turned down the injunction...*and again the Obama administration asked Energy Transfer Partners to pause.*
- October 11, 2016 - Actress Shailene Woodley streamed her arrest

# Chronology

- October 13, 2016 - Bernie Sanders + 4 other senators write President Obama. Amy Goodman says she would turn herself into authorities. [A judge eventually dropped the charges on 10/17/16.]
- October 15, 2016 - more arrests
- *Obama administration asked Energy Transfer Partners to halt construction until further assessment*
- October 22, 2016 - 200-300 protectors pepper sprayed and attacked.
- October 23, 2016 - some protectors move to Cannonball Ranch
- Celebrities visit: Jesse Jackson, Mark Ruffalo, etc. When they leave, October 27, 2016, officers in full riot gear and tanks arrest 140+

# Chronology

- Two police departments refuse to re-deploy.
- Trump elected
- *Construction continues unabated....2 weeks left*
- Protectors strip searched, held in dog kennels, shot with rubber bullets, maced while praying, etc.
- October 23, 2016 - some protectors move to Cannonball Ranch
- Celebrities visit: Jesse Jackson, Mark Ruffalo, etc. When they leave, October 27, 2016, officers in full riot gear and tanks arrest 140+

# Chronology

- October 28, 2016 - a herd of bison appear to protect the protectors from attack
- October 28, 2016 - United Nations Permanent Forum on Indigenous Issues condemns the situation based on an appeal from tribal Chairman David Archambault
- November 3, 2016 - 500 interdenominational clergy denounce the pipeline; 14 arrested



# SOLIDARITY

▲▲▲▲▲ WITH ▲▲▲▲▲

# STANDING ROCK

STOP THE DAKOTA  
ACCESS PIPELINE

